

This leaflet shows walks around Easington Colliery. Explore the Easington Local Nature Reserve, stopping to admire the memorial garden. In the summer listen for skylarks and look out for the Durham Argus Butterfly.



The walks can be combined to make longer walks and connect to the King Charles III England Coast Path. This path is being developed and will soon go all the way around the coast of England. The section in Durham is fully open and provides wonderful views of the cliffs, beaches and coastal wildlife.

Look out for the heritage trail up to the pit cage and imagine when this nature reserve was a working colliery.

The walks follow well-marked paths and are suitable for most people. The yellow route has stiles and crosses fields grazed by animals. The red route has steps and muddy sections.

Take care on the coast, follow local signs and keep back from the cliff edge.



Explore the fabulous Durham coast with this series of walk leaflets offering short, easy walks from the coastal villages.

Each leaflet shows colour-coded walks. The green routes are the easiest, yellow routes are longer and the red routes are the most challenging.

There are 8 leaflets in the series, and an additional leaflet showing key bus routes and travel information.



Heritage Coast
Sunderland-Durham-Hartlepool

www.durhamheritagecoast.org



Scan the QR code to visit the Heritage Coast website, where you can download the leaflets and discover new walks.



Made possible with

Heritage Fund

Funding for this leaflet is from the East Durham Area Action Partnership. This leaflet is one of a series produced by SeaScapes, a scheme funded by The National Lottery Heritage Fund, and the Heritage Coast Partnership.



SeaScapes
Tyne to Tees, shores and seas

Short walks to the Durham coast
Map 5 of 8







Easington Colliery

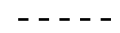



Coastal short walks



Map key

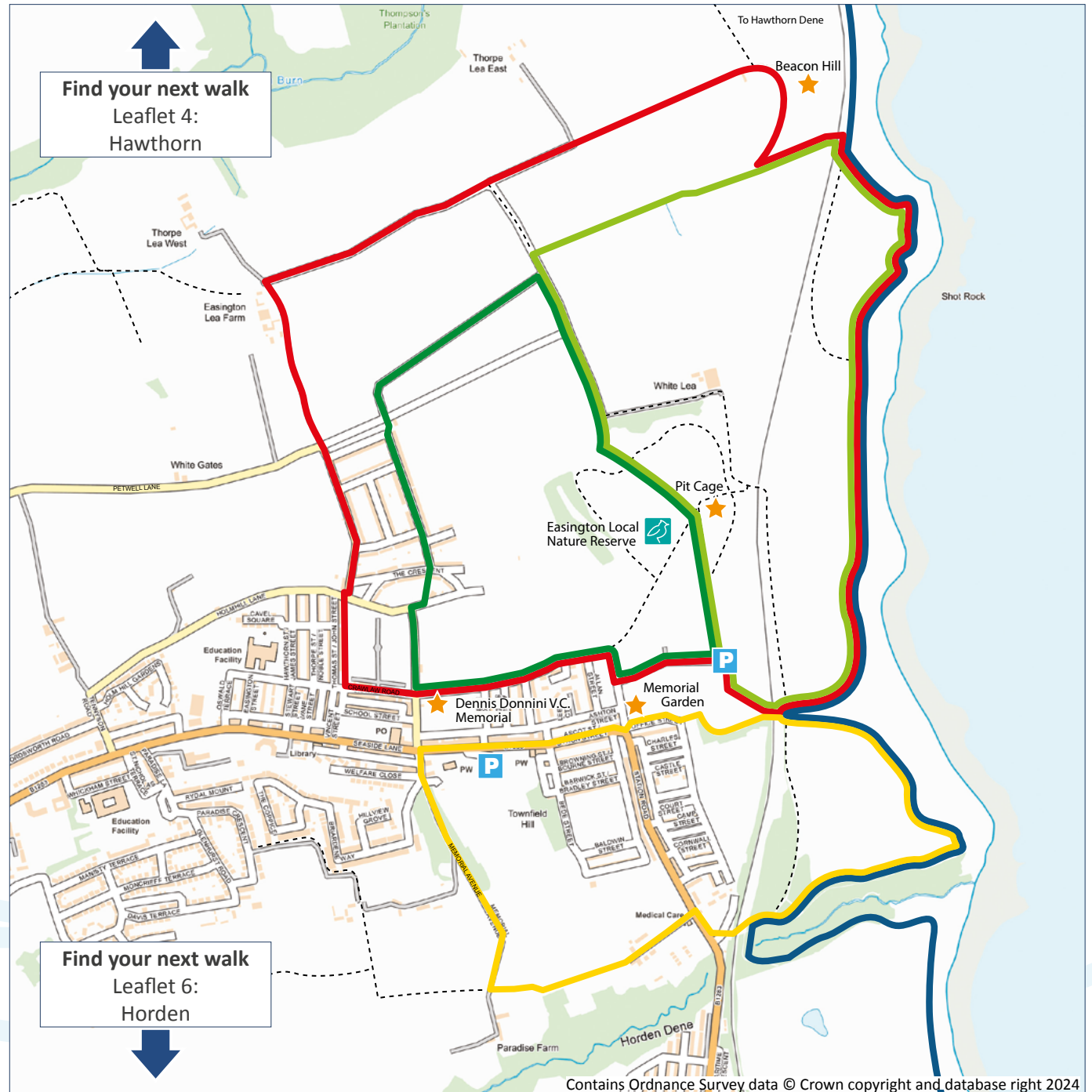
-  Dark green walk: 1.9 miles / 1 hour
This walk follows well-marked paths and is suitable for most people.
-  Light green walk: 2.3 miles / 1 hour 10 mins
This walk follows well-marked paths and is suitable for most people.
-  Yellow walk: 2 miles / 1 hour
The walk has stiles and crosses fields grazed by animals.
-  Red walk: 3.4 miles / 1 hours 45 mins
The route has steps and some sections may be muddy in wet weather.

Please note: walk lengths are approximate. The walk time is based on an average walking speed of 2 miles per hour.

-  Other path
-  King Charles III England Coast Path
-  Car park
-  Point of interest / attraction



Cover photo: The pit head at Easington Local Nature Reserve
Back photo: Dennis Donnini VC Memorial



Contains Ordnance Survey data © Crown copyright and database right 2024