

This leaflet covers Nose's Point. The walk at Nose's Point is accessible for most people, it has a firm surface and gentle gradients, and no steps, stiles or barriers. It offers fabulous views of the coast.



This walk connects to the King Charles III England Coast Path. This path is being developed and will soon go all the way around the coast of England. The section in Durham is fully open and provides wonderful views of the cliffs, beaches and coastal wildlife.

This area has changed beyond all recognition. The beach is called 'Blast Beach' after the blast furnaces that dumped waste on to it for years. Today, pause for a while, enjoy the tranquillity and watch the seabirds.

Take care on the coast, follow local signs and keep back from the cliff edge.

Explore the fabulous Durham coast with this series of walk leaflets offering short, easy walks from the coastal villages.

The leaflets provide information on whether there are steps or barriers that make routes unsuitable for pushchairs or mobility scooters.

There are 8 leaflets in the series, and an additional leaflet showing key bus routes and travel information



**Heritage Coast**  
Sunderland-Durham-Hartlepool

[www.durhamheritagecoast.org](http://www.durhamheritagecoast.org)



Scan the QR code to visit the Heritage Coast website, where you can download the leaflets and discover new walks.



Made possible with

**Heritage Fund**

Funding for this leaflet is from the East Durham Area Action Partnership. This leaflet is one of a series produced by SeaScapes, a scheme funded by The National Lottery Heritage Fund, and the Heritage Coast Partnership.



**SeaScapes**  
Tyne to Tees, shores and seas

Short walks to the Durham coast  
**Map 3 of 8**



# Nose's Point


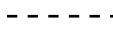



Accessible coastal short walk



Better for everyone



## Map key

-  Green walk: this is a total of 2.3 miles / 1 hr 10 minutes there and back
-  Other path
-  King Charles III England Coast Path
-  Car park
-  Point of interest / attraction

Please note: the walk length is approximate. The walk time is based on an average walking speed of 2 miles per hour.

The green walk from Nose's Point is on good, firm paths with very gentle gradients of no more than 6 degrees. There are fabulous views out to sea and plenty of benches to take a rest.

The yellow section of path dips down to a small bridge **1** which is 95cm wide. There is a gradient of up to 14 degrees for 2 metres down to the bridge, and a gradient up to 8 degrees for 10 metres on the other side.

To avoid the bridge, take the path to the right at the waymarker post. The surface on the loop avoiding the bridge is firm but has some loose material on top.

A gateway **2** leads into National Trust land. Beyond the gate the surface changes to a natural compacted surface **3**.

At the railway bridge turn around, or follow the King Charles III England Coast Path **4** back. This route has a rougher surface, either gravel or grass.



**1**



**2**



**3**



**4**

Cover photo: View south from Nose's Point to Blast Beach  
Back photo: Path along the coast

